Appendix C

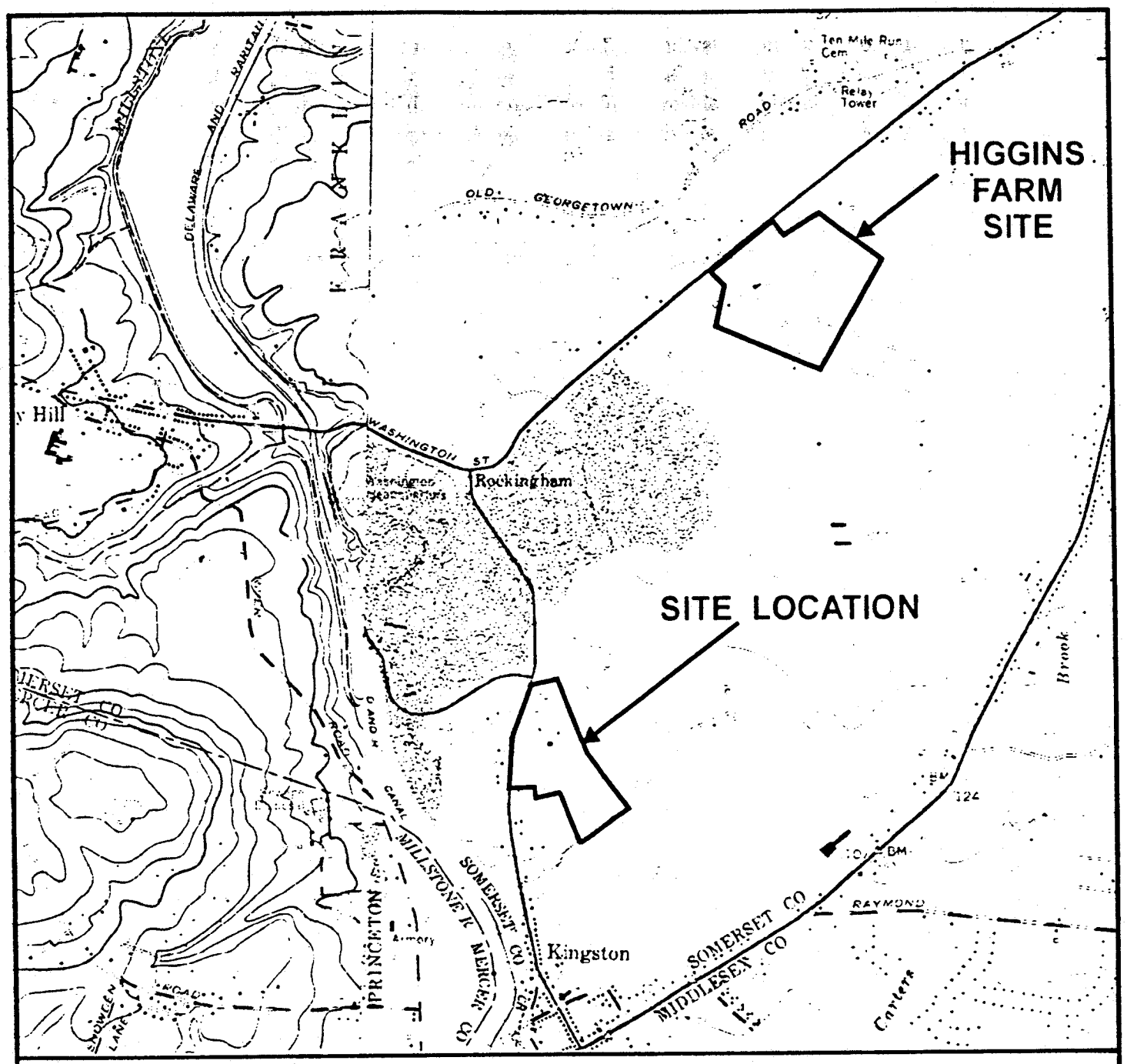

SOURCES:
- MONMOUTH JUNCTION, NEW JERSEY
  7.5 MINUTE QUADRANGLE
  CONTOUR INTERVAL = 20 FEET
  DATED 1954, PHOTOREVISED 1981
- ROCKY HILL, NEW JERSEY
  7.5 MINUTE QUADRANGLE
  CONTOUR INTERVAL = 10 FEET

2000' 0 2000'

Approximate Scale: In Feet

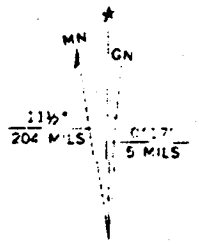

UTM GRID AND 1961 MAGNETIC NORTH DECLINATION AT CENTER OF SHEET

HIGGINS DISPOSAL SUPERFUND SITE
KINGSTON, NEW JERSEY
GROUNDWATER REMEDY
FOCUSED FEASIBILITY STUDY

SITE LOCATION MAP

BBL BLASLAND, BOUCK & LEE, INC. engineers & scientists

FIGURE 1

4/30/01 CRA-54-TLF
37641003/37641SL1.CDR

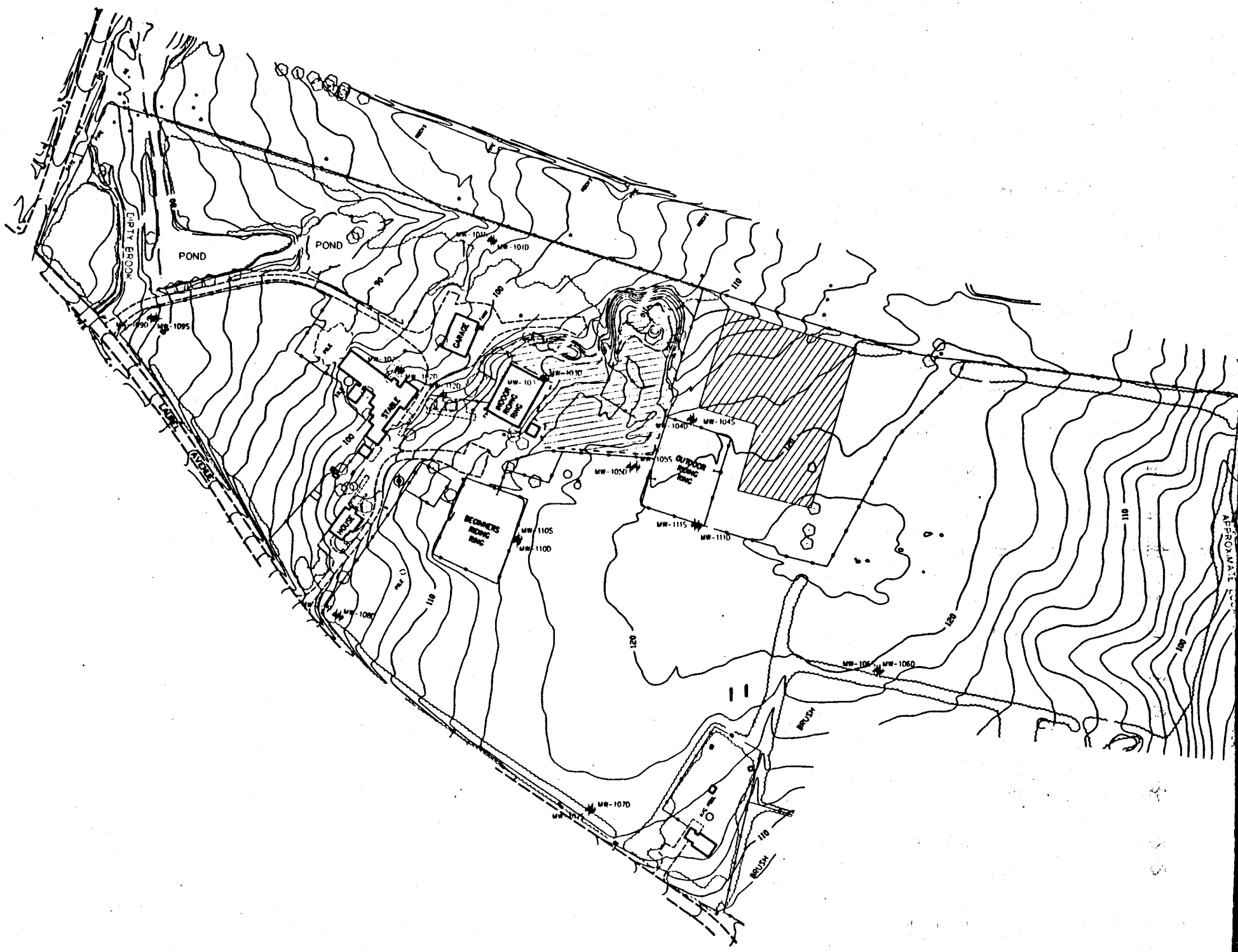

DIRTY BROOK
POND
POND
MW-101D
MW-109D
MW-109S
GARAGE
STABLE
HOUSE
INDOOR RIDING RING
BEGINNERS RIDING RING
OUTDOOR RIDING RING
MW-104D
MW-104S
MW-105S
MW-105D
MW-110S
MW-110D
MW-111S
MW-111D
MW-106D
MW-107D
BRUSH
BRUSH
LAUREL AVENUE
APPROXIMATE
90
100
110
120