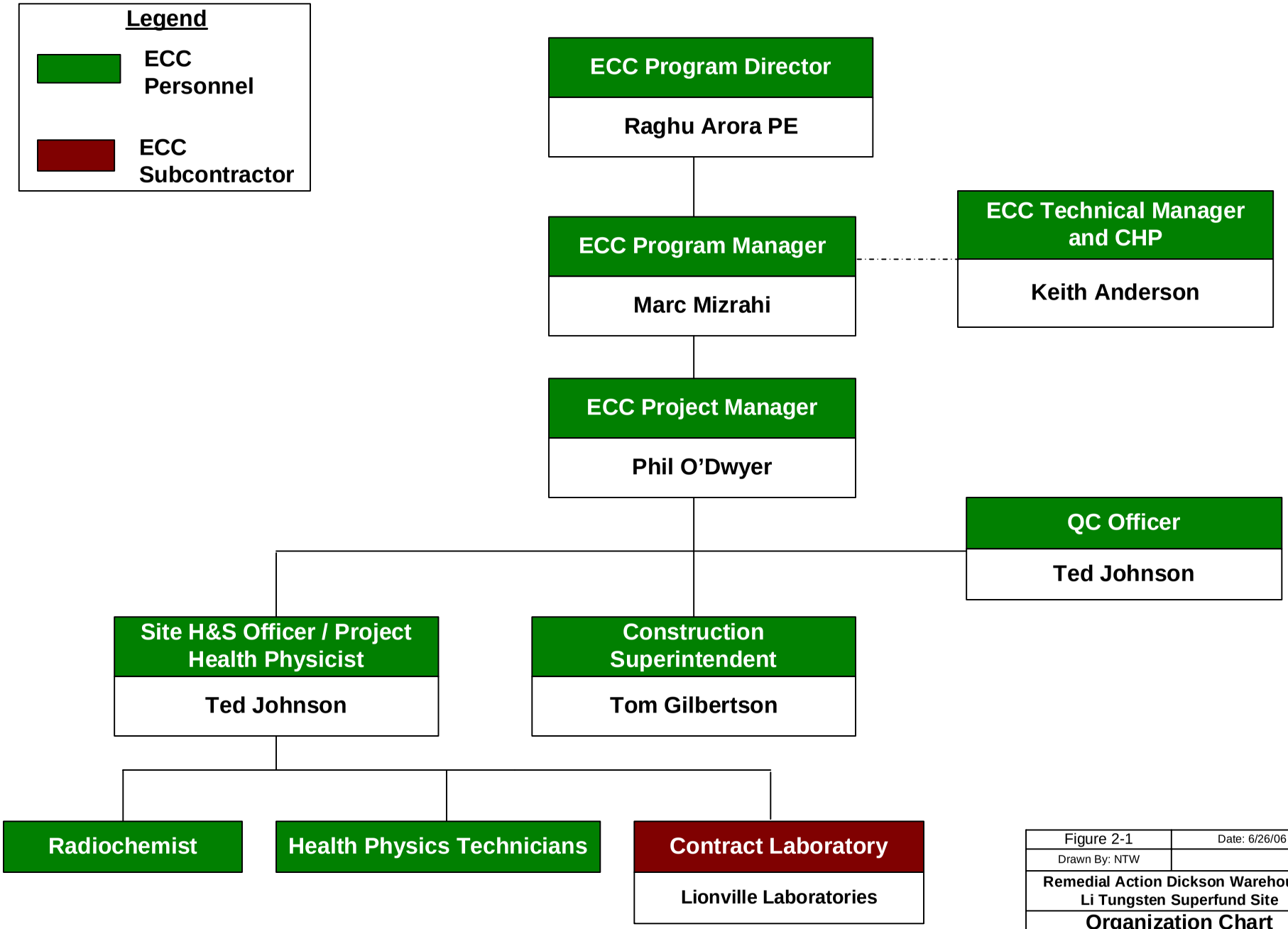

Figure 2-1	Date: 6/26/06
Drawn By: NTW	

Remedial Action Dickson Warehouse, Li Tungsten Superfund Site

Organization Chart

Environmental Chemical Corporation

REMEDIAL ACTION SCHEDULE
LI TUNGSTEN SUPERFUND SITE
GLEN COVE, NEW YORK

ID	Task Name	Duration	Month
1	**LI TUNGSTEN SUPERFUND SITE**	**506 days**	**1**
2	**REMEDIAL ACTION SUBMITTALS**	**220 days**	
3	Preparation of Revised RA Work Plan	45 days	
4	USEPA Review of Revised RAWP	60 days	
5	USEPA Approval of RA Work Plans	1 day	
6	**Disposal Site Research and Definitization**	**114 days**	
7	Site Mobilization	64 days	
8	Clearing / Grubbing	6 days	
9	Site wide MAC and WAC Sampling and Surveying	10 days	
10	Waste Material Acceptance - Rad and Metals	40 days	
11	**REMEDIAL ACTION - Parcel B&C Rad and Parcel B Metals**	**90 days**	**11**
12	Site Mobilization and Setup	27 days	
13	Clearing / Grubbing	10 days	
14	Excavation of Radiological Contaminated Soil and stockpile in Dickson	10 days	
15	Decontamination and Release of Equipment	2 days	
16	Excavation of Metals Contaminated Soil Parcel B (11,679 CY)	25 days	
17	Transport of Metals Contaminated Soil Parcel B direct Loads in Excavations (15,182 TON)	27 days	
18	Decontamination and Release of Equipment	2 days	
19	Final Status Survey - Radiological for Parcel B	45 days	
20	SW846 (Final Status Survey) - Metals for Parcel B	30 days	
21	Site Restoration - Parcel B	4 days	
22	**REMEDIAL ACTION - Parcel C Metals**	**42 days**	**15**
23	Excavation of Metals Contaminated Soil Parcel C (13,886 CY)	31 days	
24	Transport of Metals Contaminated Soil Parcel C direct Loads in Excavations (18,050 TON)	35 days	
25	Decontamination and Release of Equipment	2 days	
26	Final Status Survey - Radiological for Parcel C	33 days	
27	SW846 (Final Status Survey) - Metals for Parcel C	27 days	
28	Site Restoration - Parcel C	4 days	
29	**REMEDIAL ACTION - T&D Rad Soils in Dickson and Dickson Decon/Release**	**43 days**	**16**
30	Transportation of Rad Contaminated Soil from Dickson Warehouse (7500 TON)	18 days	
31	Decontamination of Dickson Warehouse	10 days	
32	Decontamination and Release of Equipment	4 days	
33	Closure Survey of Dickson Warehouse	15 days	
34	Final Status Survey of RMA's	5 days	
35	Demobilization	5 days	
36	**POST REMEDIAL ACTION ACTIVITIES**	**80 days**	**20**
37	Final Inspection	0 days	
38	Draft Post Remedial Action Report Development and Submittal	20 days	
39	EPA review of Final Submittals	60 days	
40	Address EPA Comments and submit Final PRAR	12 days	

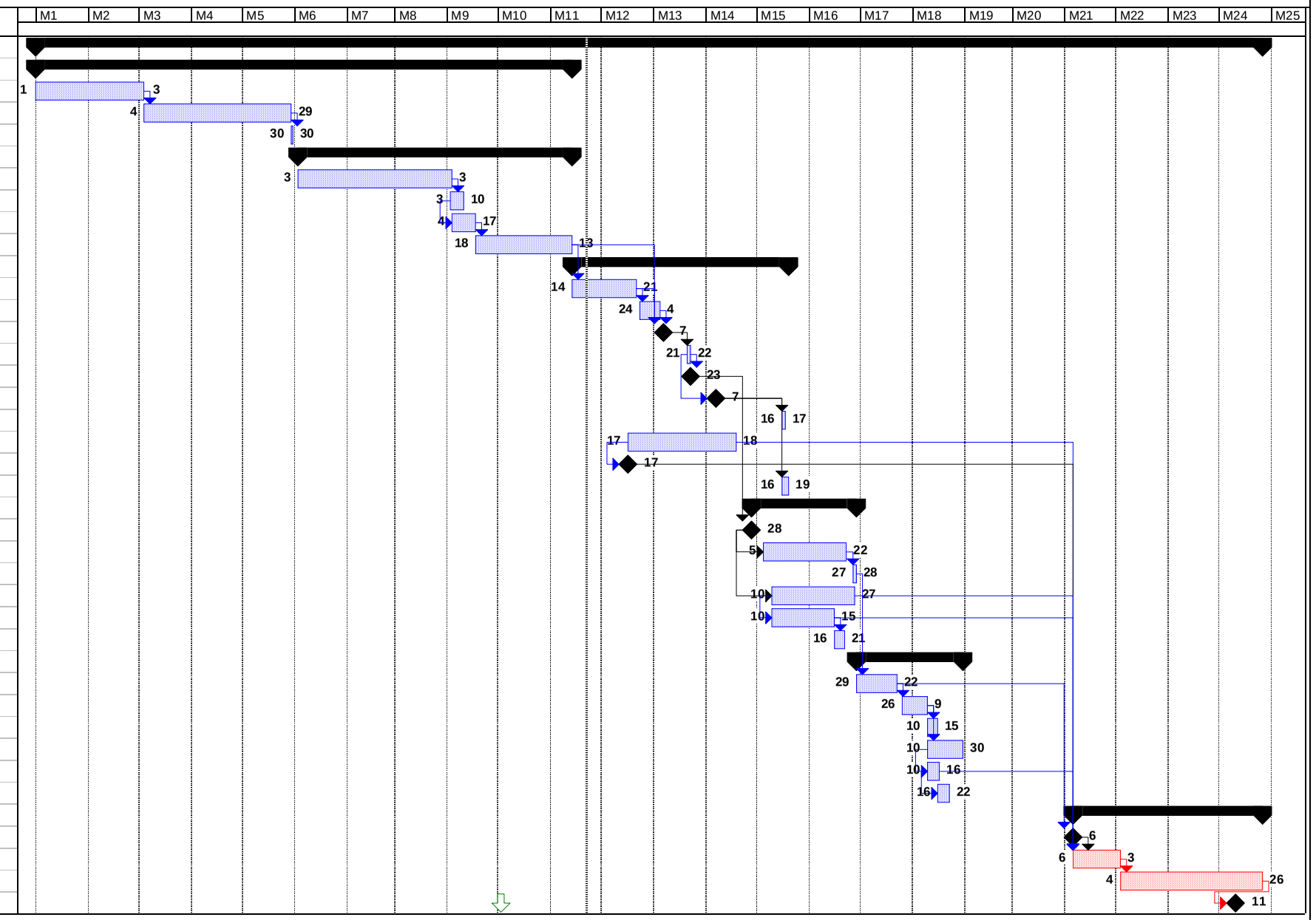

Project: proj_sched1
Date: Thu 6/22/06

Task | Progress | Summary | Rolled Up Critical Task | Rolled Up Progress | External Tasks | Group By Summary
Critical Task | Milestone | Rolled Up Task | Rolled Up Milestone | Split | Project Summary | Deadline

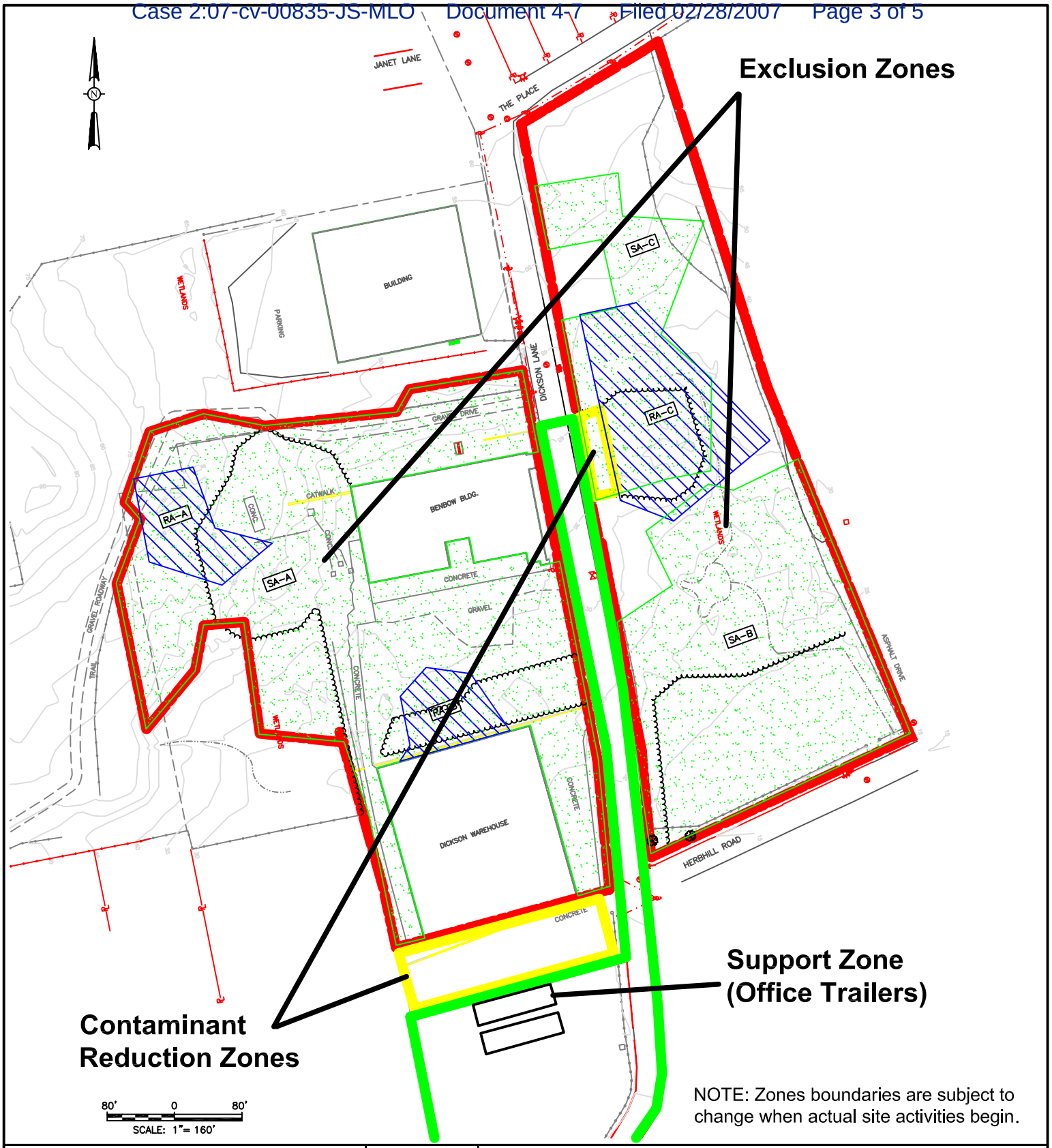

NOTE: Zones boundaries are subject to change when actual site activities begin.

ECC

ENVIRONMENTAL CHEMICAL CORPORATION
1240 BAYSHORE HIGHWAY
BURLINGAME, CA 94010

DRAWN BY: NW

APPROVED BY: CC

DATE: 23-JULY-02

SIZE: A

FIGURE 4-1 PARCEL B AND UPPER PARCEL C WORK ZONES

REMEDIAL ACTION PARCEL B AND UPPER PARCEL C

LI TUNGSTEN SUPERFUND SITE

GLEN COVE, NEW YORK

PROJECT CODE: XX		CONTRACT CODE: XX	
SCALE:	FILENAME: FIGURE 4-1.DWG	SHEET: 1 OF 1	REV: 5-06

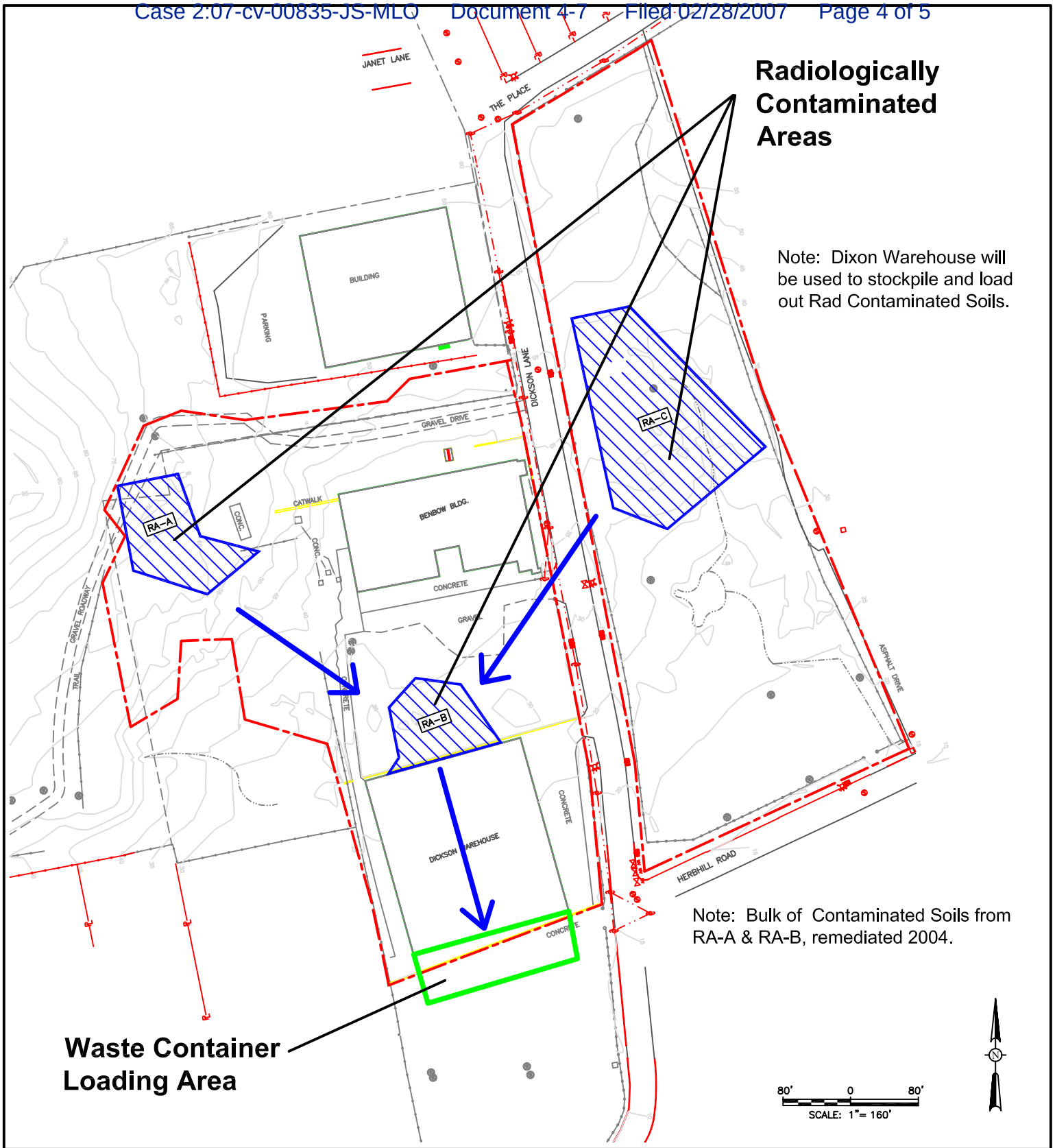

ECC

ENVIRONMENTAL CHEMICAL CORPORATION
1240 BAYSHORE HIGHWAY
BURLINGAME, CA 94010

DRAWN BY: NW	**FIGURE 4-2 RADIONUCLIDE EXCAVATION PLAN**
APPROVED BY: CC	REMEDIAL ACTION PARCEL B AND UPPER PARCEL C LI TUNGSTEN SUPERFUND SITE GLEN COVE, NEW YORK
DATE: 23-JULY-02	PROJECT CODE: XX — CONTRACT CODE: XX
SIZE: A	SCALE: — FILENAME: FIGURE 4-2.DWG — SHEET: 1 OF 1 — REV: 5-06

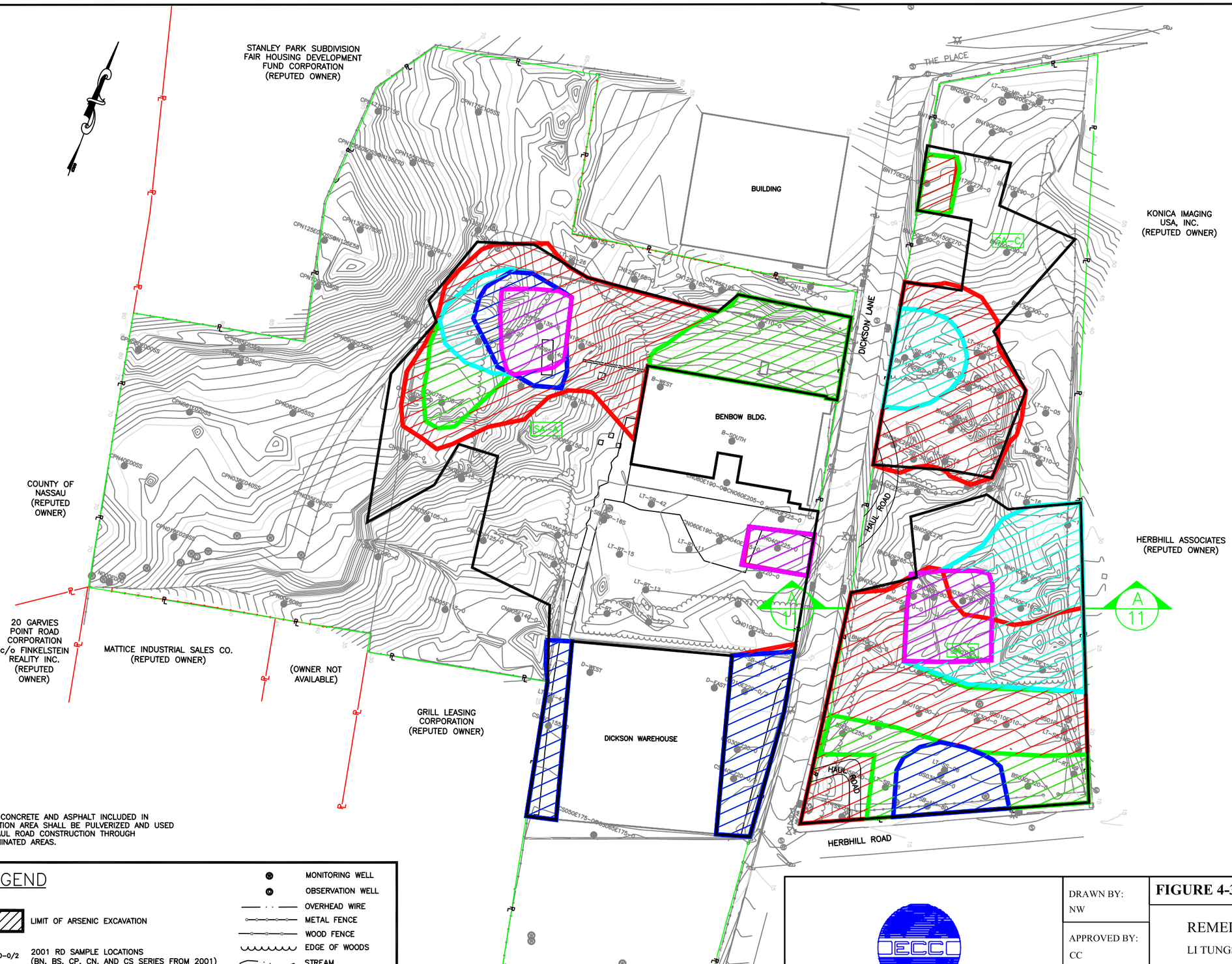

ESTIMATED
EXCAVATION LIMITS

ARSENIC 0–1 FT DEPTH
ARSENIC 1–2 FT DEPTH
ARSENIC 2–3 FT DEPTH
ARSENIC 3–4 FT DEPTH
ARSENIC 4–5 FT DEPTH
ARSENIC 5–6 FT DEPTH

50' 0 50'

NOTE:

1. ALL CONCRETE AND ASPHALT INCLUDED IN EXCAVATION AREA SHALL BE PULVERIZED AND USED FOR HAUL ROAD CONSTRUCTION THROUGH CONTAMINATED AREAS.

LEGEND

- LIMIT OF ARSENIC EXCAVATION
- CS040E220–0/2 — 2001 RD SAMPLE LOCATIONS (BN, BS, CP, CN, AND CS SERIES FROM 2001)
- LT–SB–18 — 1997 RI SAMPLE LOCATIONS (LT SERIES FROM 1997)
- SANITARY MANHOLE
- DRAINAGE MANHOLE
- CURB INLET
- CB — CATCH BASIN
- MONITORING WELL
- OBSERVATION WELL
- OVERHEAD WIRE
- METAL FENCE
- WOOD FENCE
- EDGE OF WOODS
- STREAM
- PROPERTY LINE
- 75 — EXISTING CONTOUR
- UTILITY POLE
- HYDRANT
- WV — WATER VALVE

ENVIRONMENTAL CHEMICAL CORPORATION
1240 BAYSHORE HIGHWAY
BURLINGAME, CA 94010

DRAWN BY: NW
APPROVED BY: CC
DATE: 23-JULY-02
SIZE: A

FIGURE 4-3 METALS EXCAVATION PLAN

REMEDIAL ACTION PARCEL B AND UPPER PARCEL C
LI TUNGSTEN SUPERFUND SITE
GLEN COVE, NEW YORK

PROJECT CODE: XX	CONTRACT CODE: XX		
SCALE: NTS	FILENAME: FIGURE 4-3.DWG	SHEET: 1 OF 1	REV: 4/06