VIII. FIGURES

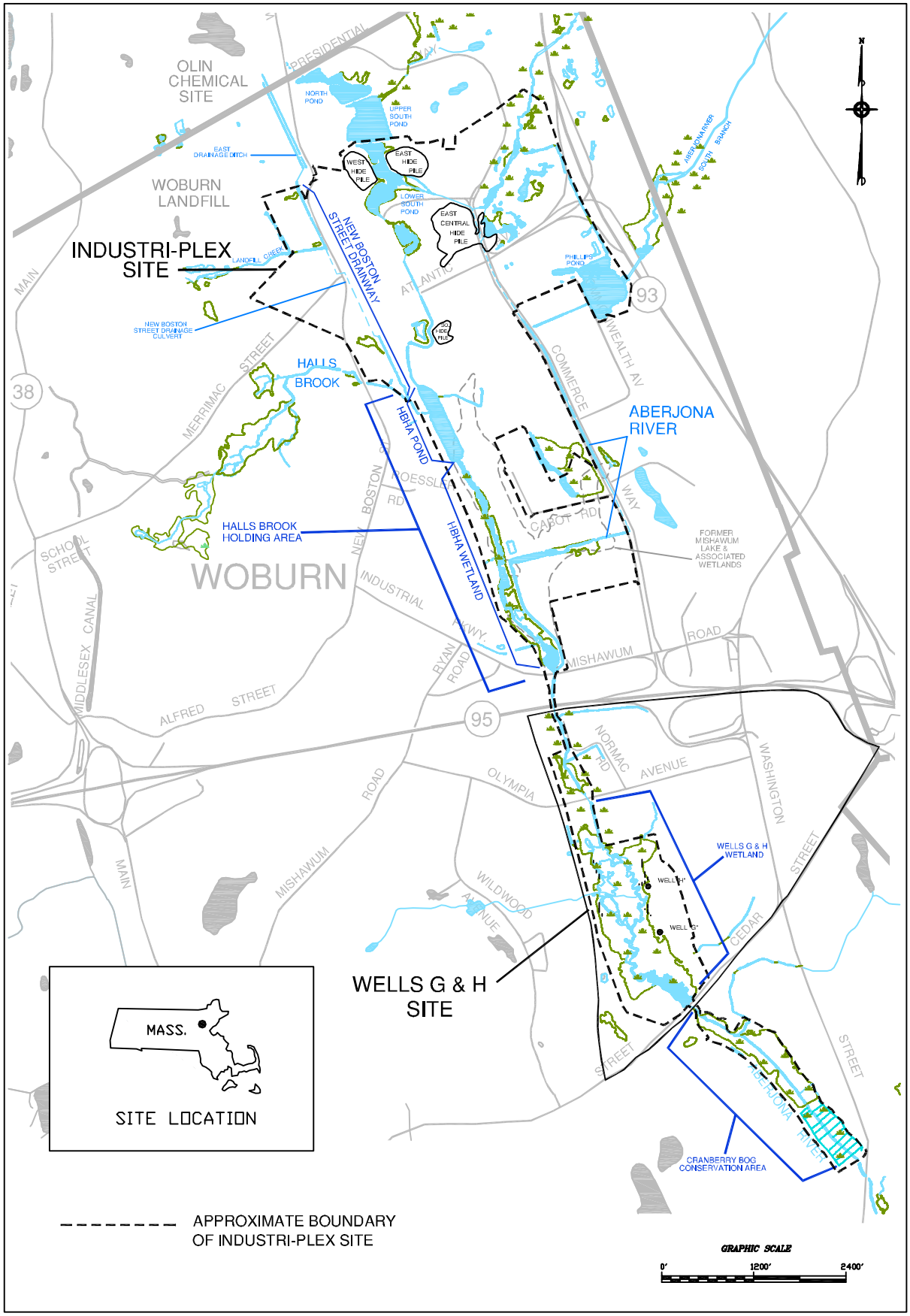
OLIN CHEMICAL SITE
WOBURN LANDFILL
INDUSTRI-PLEX SITE
NORTH POND
UPPER SOUTH POND
EAST DRAINAGE DITCH
WEST HIDE PILE
EAST HIDE PILE
LOWER SOUTH POND
EAST CENTRAL HIDE PILE
LANDFILL CREEK
NEW BOSTON STREET DRAINWAY
NEW BOSTON STREET DRAINAGE CULVERT
PHILLIPS POND
ABERJONA RIVER SOUTH BRANCH
HALLS BROOK
HBHA POND
HBHA WETLAND
HALLS BROOK HOLDING AREA
ABERJONA RIVER
FORMER MISHAWUM LAKE & ASSOCIATED WETLANDS
WOBURN
WELLS G & H WETLAND
WELLS G & H SITE
CRANBERRY BOG CONSERVATION AREA
MASS.
SITE LOCATION
APPROXIMATE BOUNDARY OF INDUSTRI-PLEX SITE
GRAPHIC SCALE
0'
1200'
2400'

FIGURE A-1

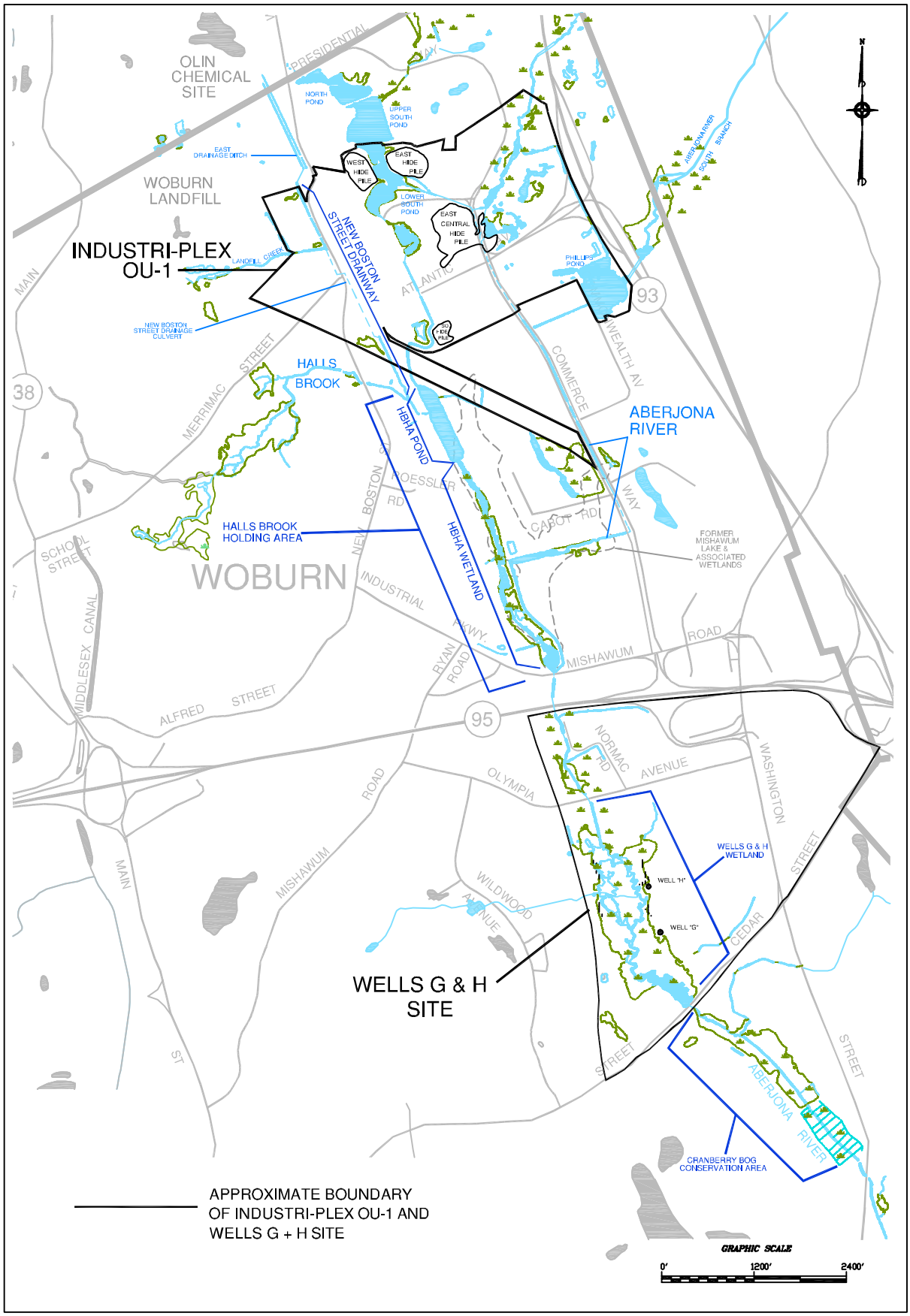
OLIN CHEMICAL SITE
WOBURN LANDFILL
INDUSTRI-PLEX OU-1
NORTH POND
UPPER SOUTH POND
LOWER SOUTH POND
EAST DRAINAGE DITCH
WEST HIDE PILE
EAST HIDE PILE
EAST CENTRAL HIDE PILE
LANDFILL CREEK
NEW BOSTON STREET DRAINAGE CULVERT
NEW BOSTON STREET DRAINWAY
HALLS BROOK
HALLS BROOK HOLDING AREA
HBHA POND
HBHA WETLAND
ABERJONA RIVER
ABERJONA RIVER SOUTH BRANCH
PHILLIPS POND
FORMER MISHAWUM LAKE & ASSOCIATED WETLANDS
WOBURN
WELLS G & H WETLAND
WELL "H"
WELL "G"
WELLS G & H SITE
CRANBERRY BOG CONSERVATION AREA
PRESIDENTIAL
MAIN
STREET
MERRIMAC
SCHOOL STREET
MIDDLESEX CANAL
ALFRED STREET
INDUSTRIAL PKWY.
RYAN ROAD
MISHAWUM ROAD
OLYMPIA AVENUE
NORMAC RD
WASHINGTON STREET
CEDAR STREET
WILDWOOD AVENUE
NEW BOSTON ST
ROESSLER RD
CABOT RD
COMMERCE WAY
WEALTH AV
ATLANTIC
93
38
95
APPROXIMATE BOUNDARY OF INDUSTRI-PLEX OU-1 AND WELLS G + H SITE
GRAPHIC SCALE
0'
1200'
2400'

FIGURE A-2

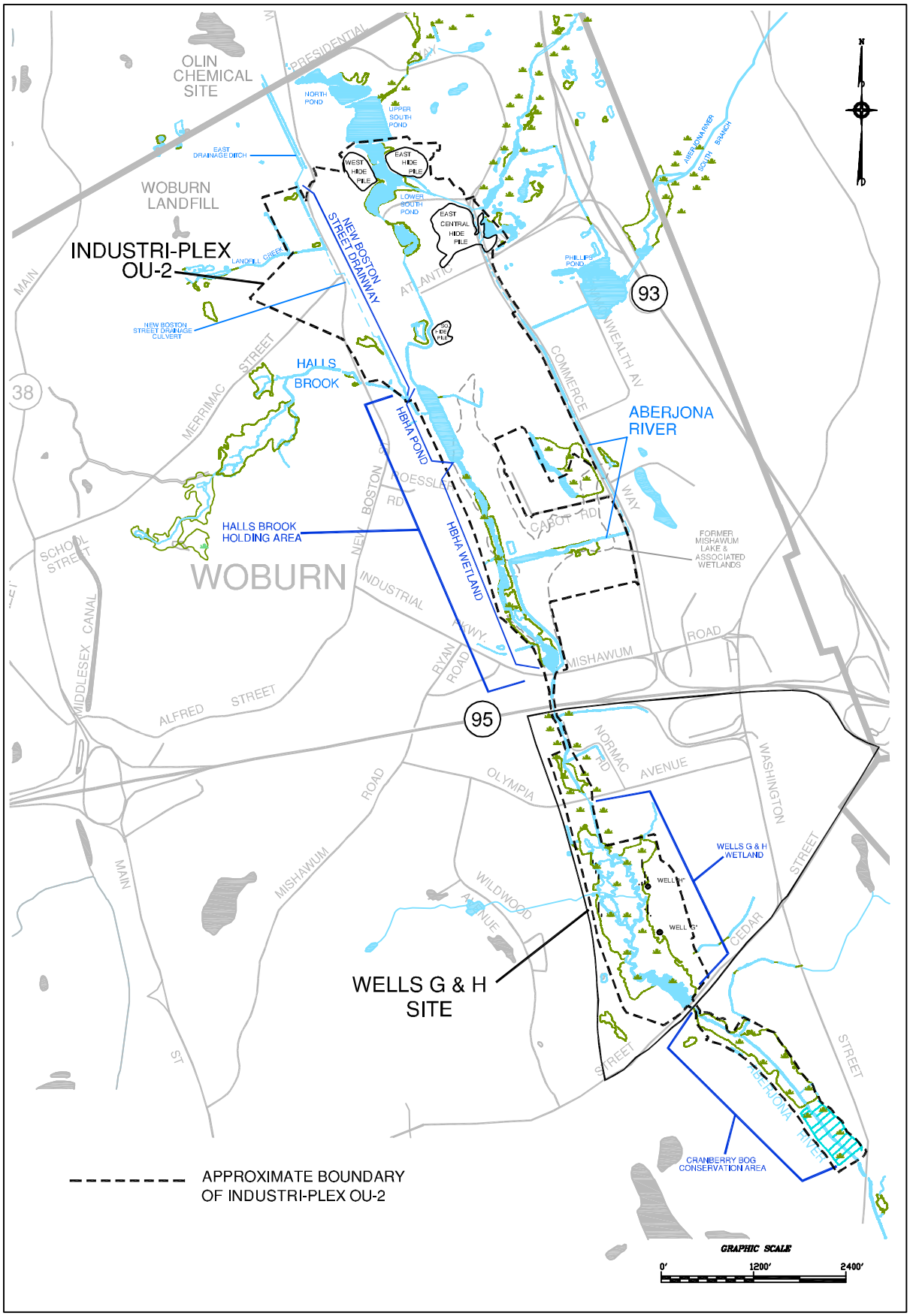
OLIN CHEMICAL SITE
WOBURN LANDFILL
INDUSTRI-PLEX OU-2
NORTH POND
UPPER SOUTH POND
EAST DRAINAGE DITCH
WEST HIDE PILE
EAST HIDE PILE
LOWER SOUTH POND
EAST CENTRAL HIDE PILE
LANDFILL CREEK
NEW BOSTON STREET DRAINWAY
NEW BOSTON STREET DRAINAGE CULVERT
PHILLIPS POND
ABERJONA RIVER SOUTH BRANCH
HALLS BROOK
HBHA POND
HBHA WETLAND
HALLS BROOK HOLDING AREA
ABERJONA RIVER
FORMER MISHAWUM LAKE & ASSOCIATED WETLANDS
WOBURN
WELLS G & H WETLAND
WELLS G & H SITE
CRANBERRY BOG CONSERVATION AREA
APPROXIMATE BOUNDARY OF INDUSTRI-PLEX OU-2
GRAPHIC SCALE
0'
1200'
2400'

FIGURE A-3

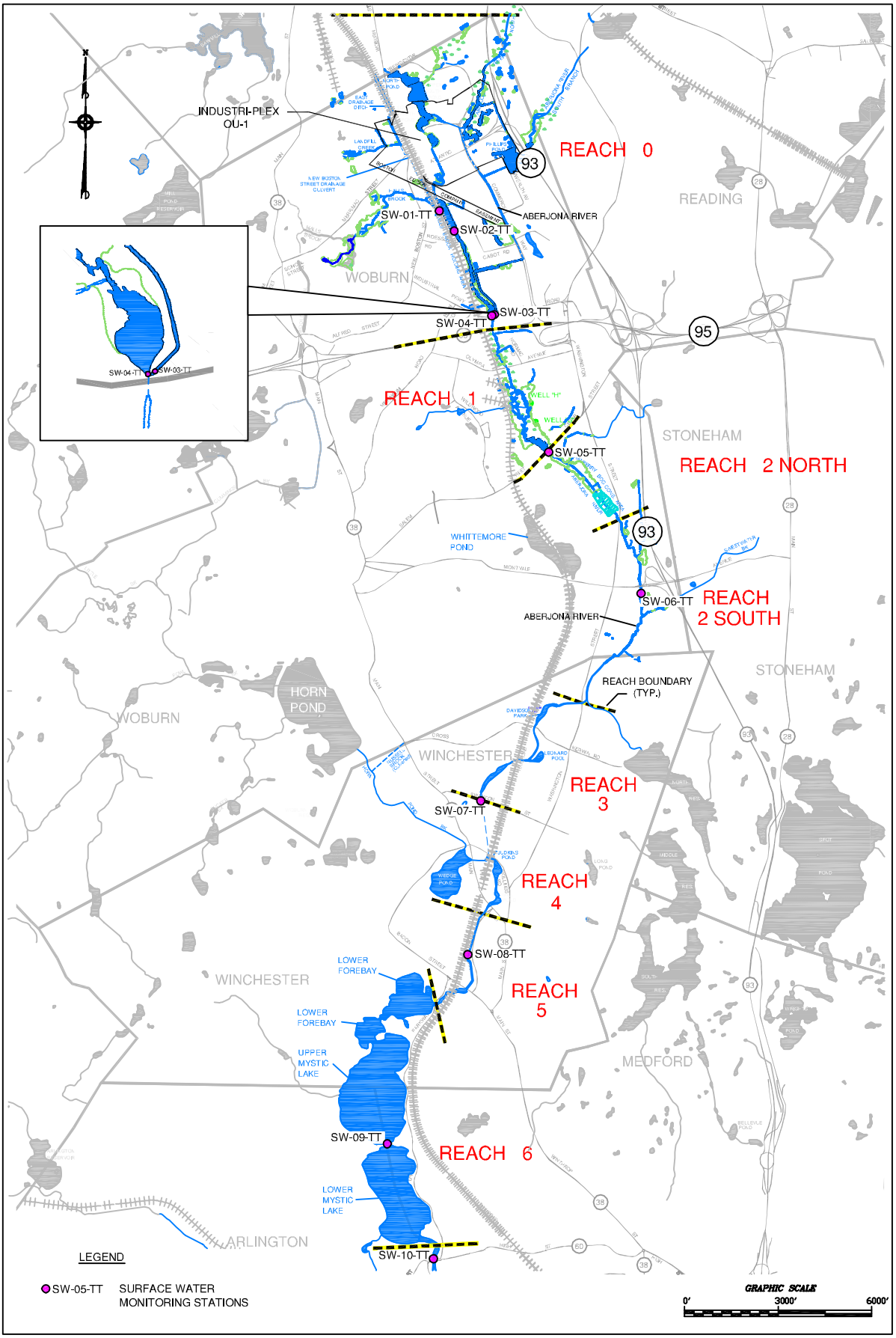
INDUSTRI-PLEX
OU-1
REACH 0
READING
ABERJONA RIVER
SW-01-TT
SW-02-TT
WOBURN
SW-03-TT
SW-04-TT
REACH 1
STONEHAM
SW-05-TT
REACH 2 NORTH
WHITTEMORE POND
SW-06-TT
REACH 2 SOUTH
ABERJONA RIVER
REACH BOUNDARY (TYP.)
HORN POND
WINCHESTER
REACH 3
SW-07-TT
REACH 4
SW-08-TT
LOWER FOREBAY
REACH 5
UPPER MYSTIC LAKE
MEDFORD
SW-09-TT
REACH 6
LOWER MYSTIC LAKE
ARLINGTON
SW-10-TT
LEGEND
SW-05-TT SURFACE WATER MONITORING STATIONS
GRAPHIC SCALE
0'
3000'
6000'

FIGURE E-1