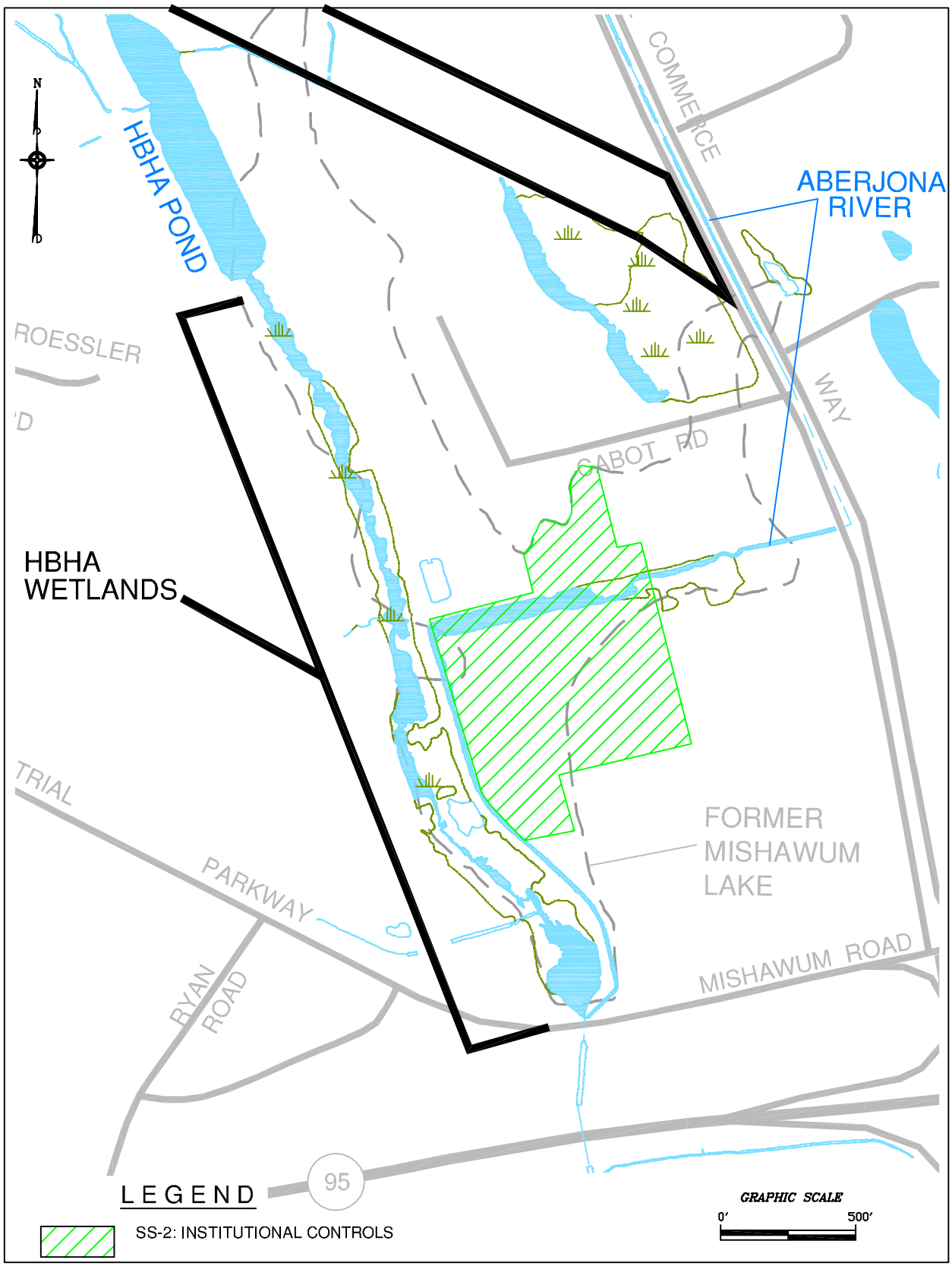
N
HBHA POND
COMMERCE
ABERJONA RIVER
ROESSLER
WAY
CABOT RD
HBHA WETLANDS
TRIAL
PARKWAY
FORMER MISHAWUM LAKE
MISHAWUM ROAD
RYAN ROAD
95
LEGEND
SS-2: INSTITUTIONAL CONTROLS
GRAPHIC SCALE
0'
500'

FIGURE J-1

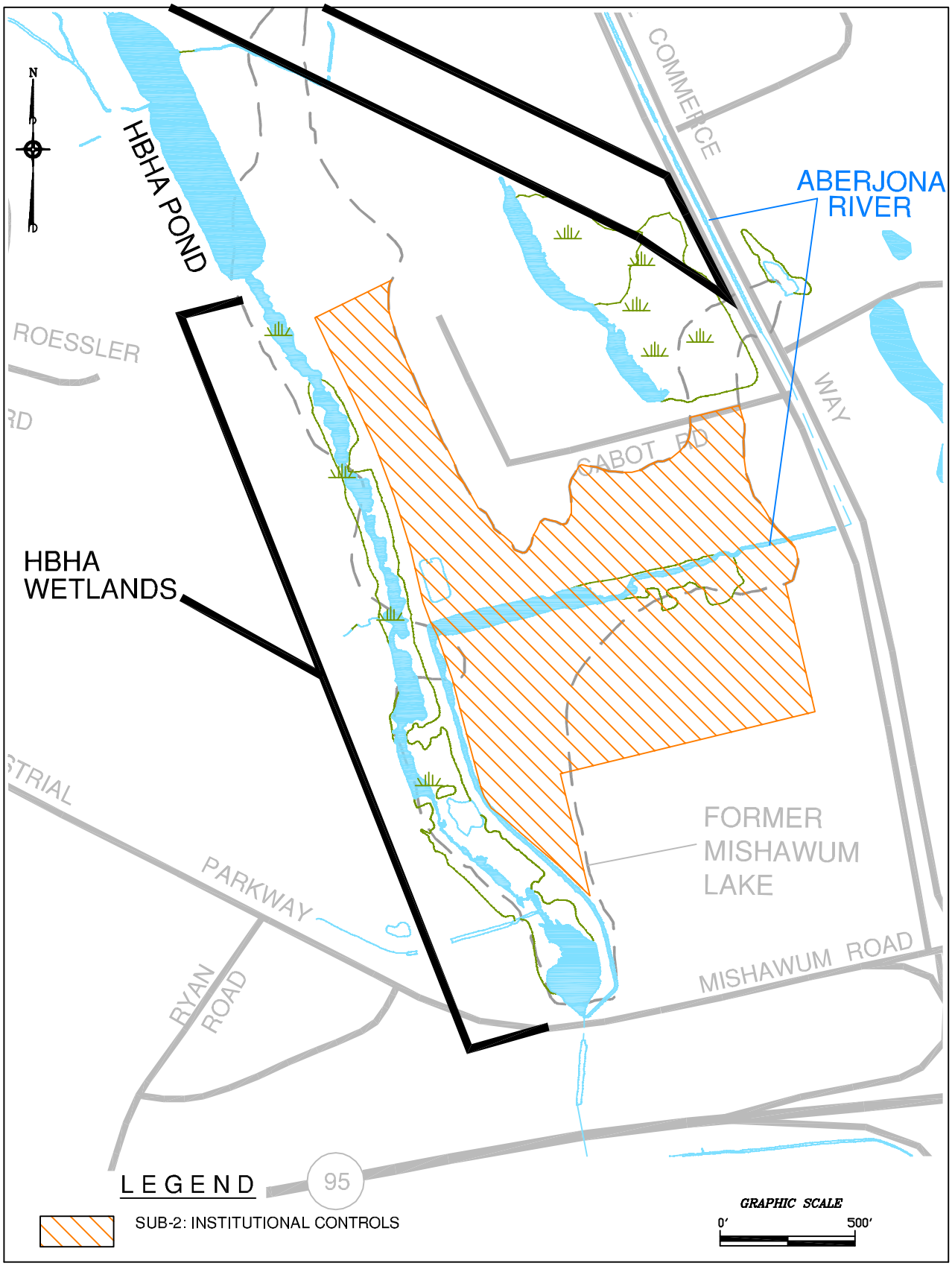
N
HBHA POND
ABERJONA RIVER
COMMERCE
WAY
ROESSLER
RD
CABOT RD
HBHA WETLANDS
STRIAL
PARKWAY
FORMER MISHAWUM LAKE
MISHAWUM ROAD
RYAN ROAD
95
LEGEND
SUB-2: INSTITUTIONAL CONTROLS
GRAPHIC SCALE
0'
500'

FIGURE J-2

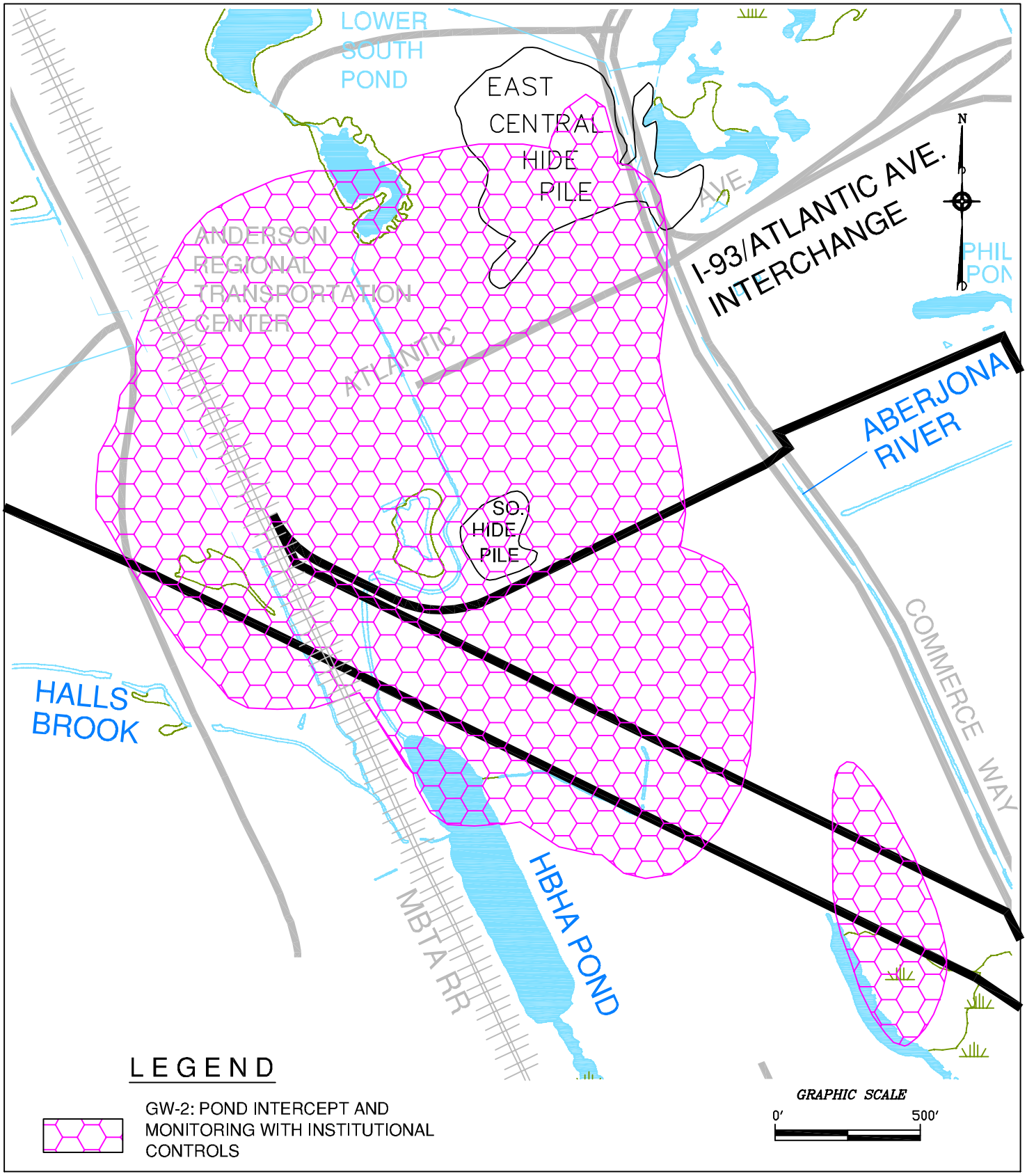
LOWER SOUTH POND
EAST CENTRAL HIDE PILE
ANDERSON REGIONAL TRANSPORTATION CENTER
ATLANTIC
AVE.
I-93/ATLANTIC AVE. INTERCHANGE
N
PHIL PON
ABERJONA RIVER
SO. HIDE PILE
COMMERCE WAY
HALLS BROOK
HBHA POND
MBTA RR
LEGEND
GW-2: POND INTERCEPT AND MONITORING WITH INSTITUTIONAL CONTROLS
GRAPHIC SCALE
0'
500'

FIGURE J-3

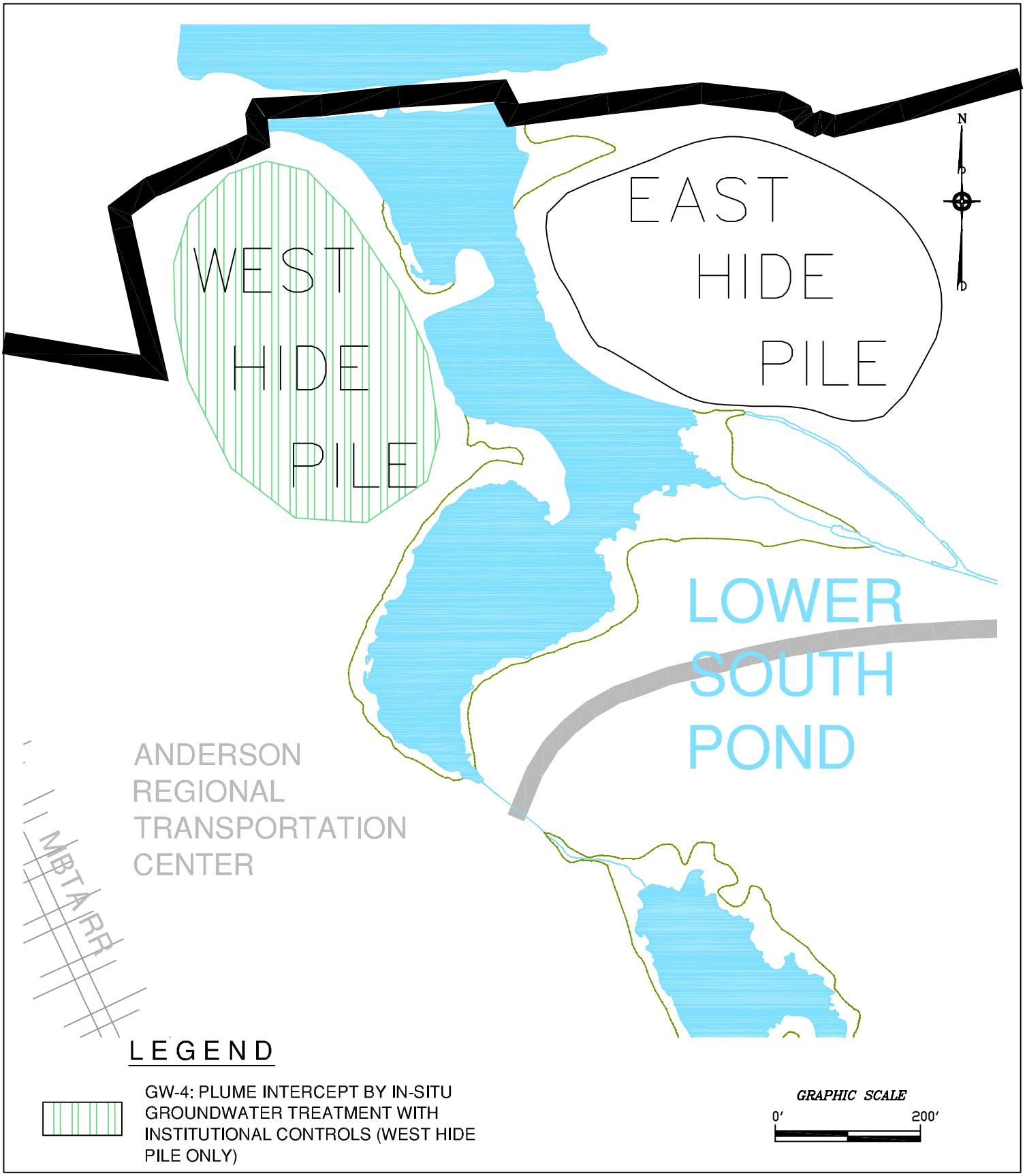
WEST HIDE PILE
EAST HIDE PILE
N
LOWER SOUTH POND
ANDERSON REGIONAL TRANSPORTATION CENTER
MBTA RR
LEGEND
GW-4: PLUME INTERCEPT BY IN-SITU GROUNDWATER TREATMENT WITH INSTITUTIONAL CONTROLS (WEST HIDE PILE ONLY)
GRAPHIC SCALE
0'
200'

FIGURE J-4