Five Year Review Map

Superfund
U.S. Environmental Protection Agency

Hagen Farm
Dane County, WI

EPA ID# WID980610059

State

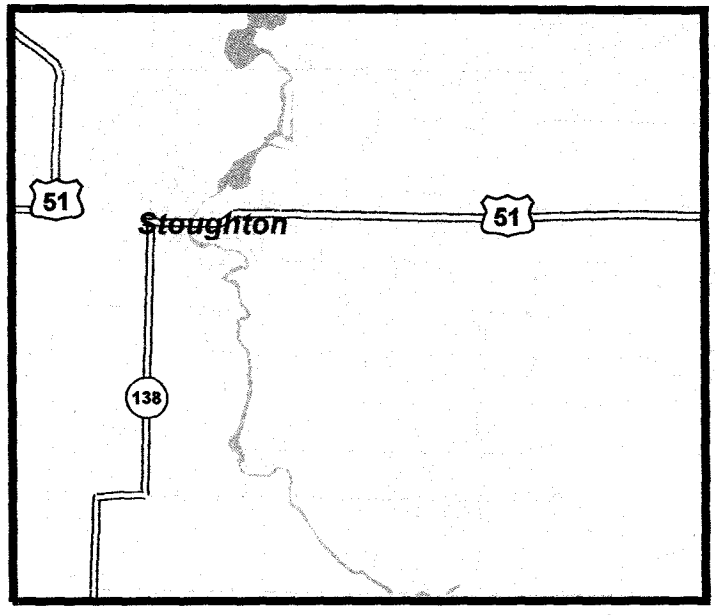

County



Site

N
W E
S

Legend

Site Outline

0 37.575 150
Miles

Produced by Andrea Porter, US EPA Region 5 on 4/6/2006

GEOS
Groundwater Evaluation and Optimization System

Hagen Farm Site
Well Locations

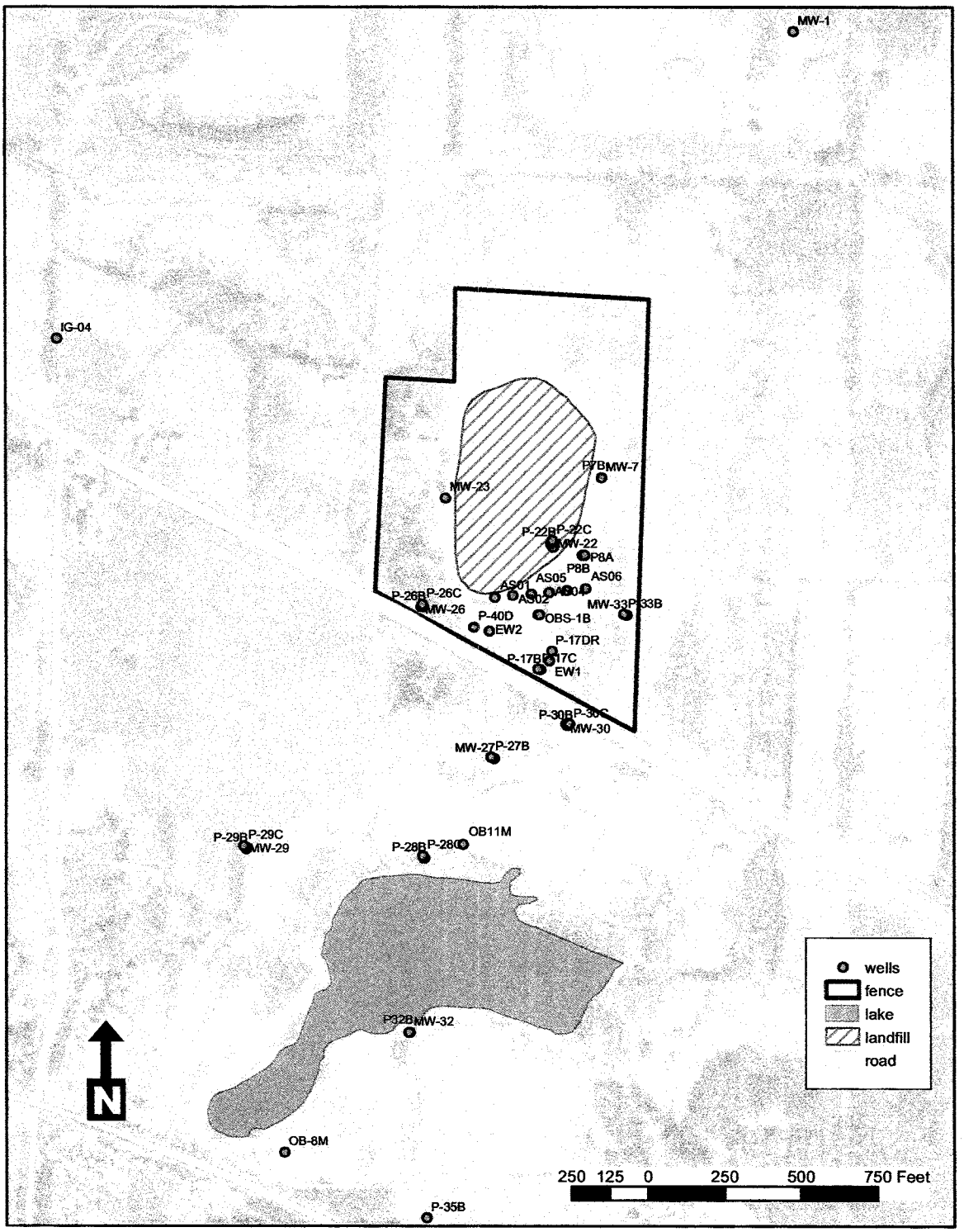

Plot created by Andrew Porter U.S. EPA Region 5 on 10/1/2004

GEOS
Groundwater Evaluation and Optimization System

Figure 3

Figure 1
Site Location Map
Hagen Farm Site
Dunkirk Township, Wisconsin

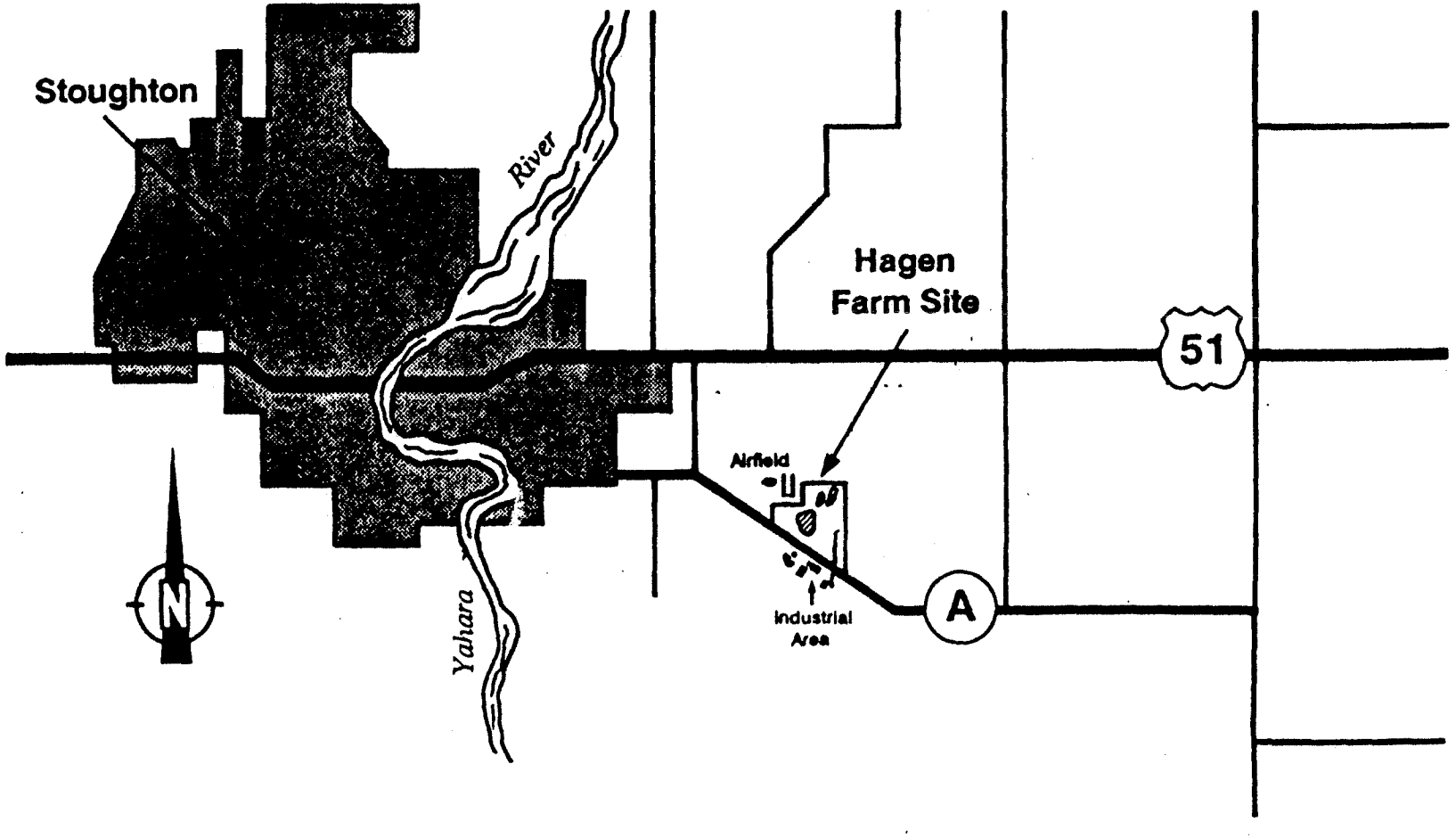

Prepared by Jacobs Engineering Group Inc. Chicago
for the U.S. Environmental Protection Agency, 7/22/90

Drawn AH
Checked DS