Appendix 3

Site Maps of the Simplot Rock Springs Facility

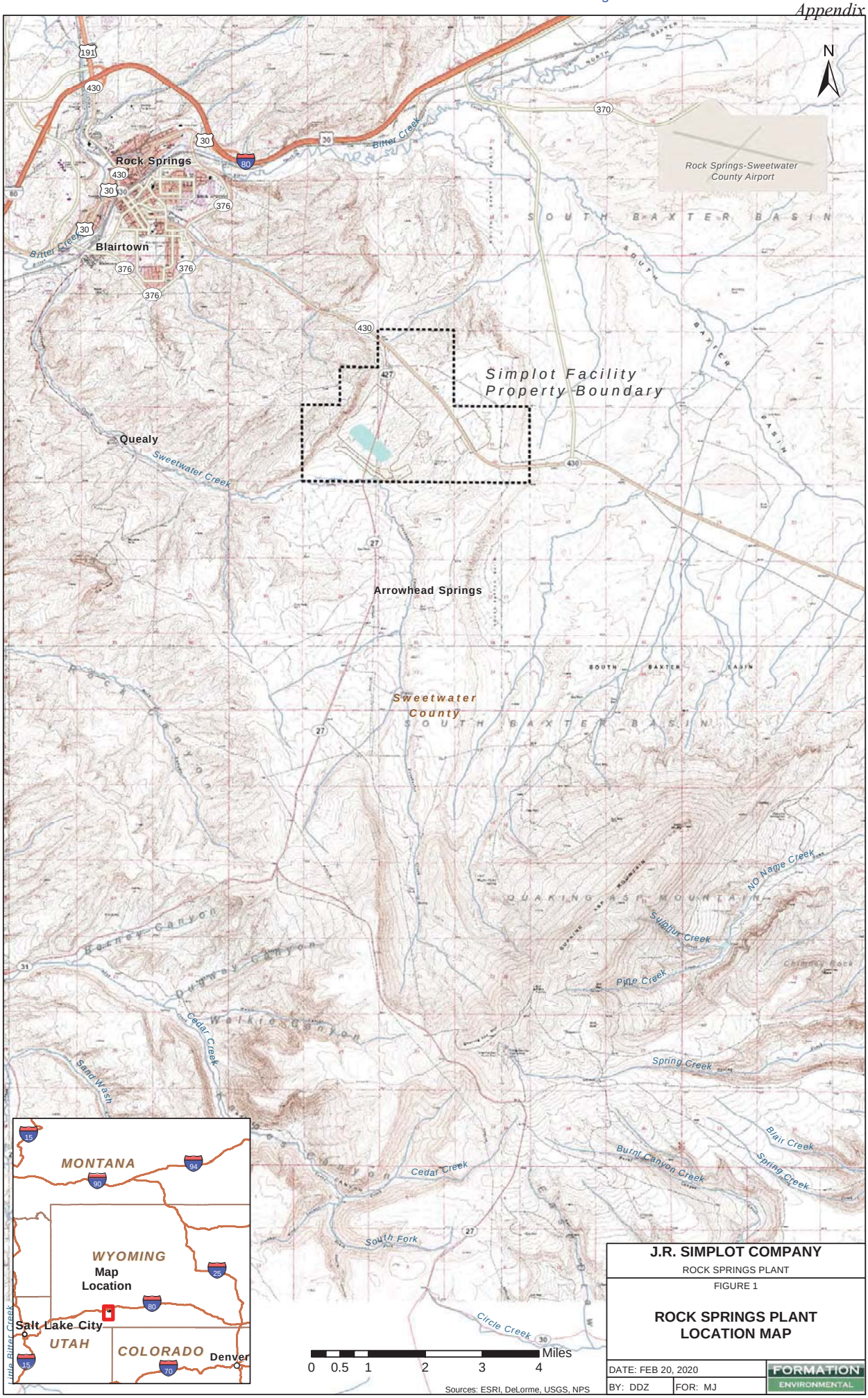
N
Rock Springs
Blairtown
Quealy
Arrowhead Springs
Rock Springs-Sweetwater County Airport
Simplot Facility Property Boundary
Sweetwater County
SOUTH BAXTER BASIN
Bitter Creek
Sweetwater Creek
Cedar Creek
Sand Wash
Pine Creek
Sulphur Creek
No Name Creek
Spring Creek
Blair Creek
Burnt Canyon Creek
South Fork
Circle Creek
Rock Springs Ridge
Quaking Asp Mountain
Chimney Rock
MONTANA
WYOMING
Map Location
UTAH
COLORADO
Salt Lake City
Denver
0 0.5 1 2 3 4 Miles
Sources: ESRI, DeLorme, USGS, NPS
J.R. SIMPLOT COMPANY
ROCK SPRINGS PLANT
FIGURE 1
ROCK SPRINGS PLANT LOCATION MAP
DATE: FEB 20, 2020
BY: DDZ
FOR: MJ
FORMATION ENVIRONMENTAL
S:\GIS\arcprj2\009-006-Simplot_RockSprings\gis\Fig1_RockSpgsLoc.mxd

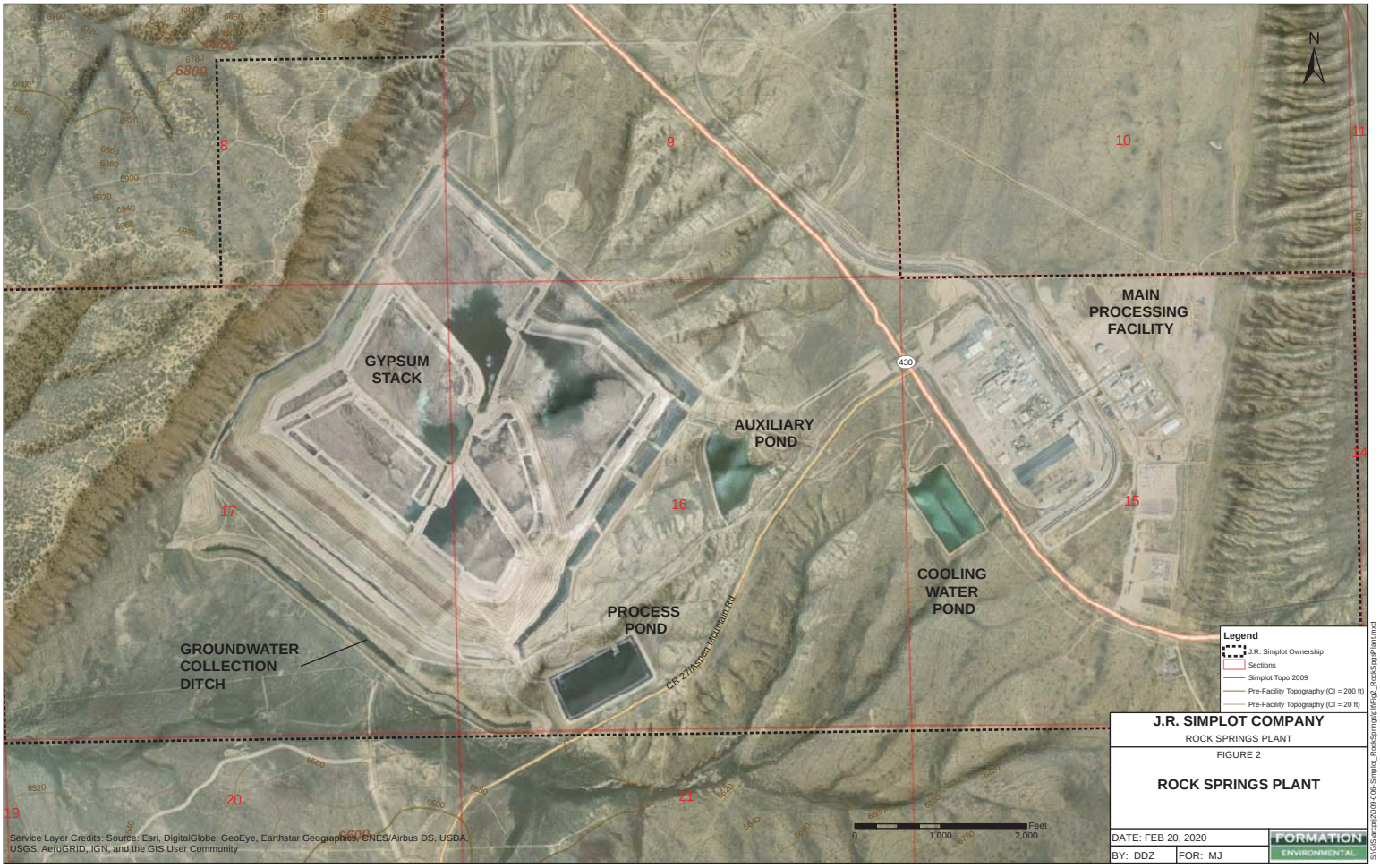
N
MAIN PROCESSING FACILITY
GYPSUM STACK
AUXILIARY POND
COOLING WATER POND
PROCESS POND
GROUNDWATER COLLECTION DITCH
CR 27/Aspen Mountain Rd
430
8
9
10
11
14
15
16
17
19
20
21
Legend
J.R. Simplot Ownership
Sections
Simplot Topo 2009
Pre-Facility Topography (CI = 200 ft)
Pre-Facility Topography (CI = 20 ft)
Feet
0
1,000
2,000
Service Layer Credits: Source: Esri, DigitalGlobe, GeoEye, Earthstar Geographics, CNES/Airbus DS, USDA, USGS, AeroGRID, IGN, and the GIS User Community
J.R. SIMPLOT COMPANY
ROCK SPRINGS PLANT
FIGURE 2
ROCK SPRINGS PLANT
DATE: FEB 20, 2020
BY: DDZ
FOR: MJ
FORMATION ENVIRONMENTAL
S:\GIS\Large\2009-006-Simplot_RockSprings\pdf\Fig2_RockSpringsPlant.mxd


430
0
200
400
Feet
N
Service Layer Credits: Source: Esri, DigitalGlobe, GeoEye, Earthstar Geographics, CNES/Airbus DS, USDA, USGS, AeroGRID, IGN, and the GIS User Community
J.R. SIMPLOT COMPANY
ROCK SPRINGS PLANT
FIGURE 3
J.R. SIMPLOT
ROCK SPRINGS
MAIN PROCESSING FACILITY
DATE: FEB 21, 2020
BY: DDZ
FOR: MJ
FORMATION ENVIRONMENTAL
S:\GIS\Jenny\2009-006-Simplot_RockSprings\plt\Fig3_RockSpringsPlanOnest.mxd